







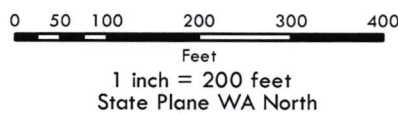


Legend

-  Preliminary
-  Joint Planning Area
-  Neighborhood Assoc
-  School
-  Police Station
-  Fire Station
-  Railroad
-  Lakes & Streams

SP-1611-17
Vicinity Map



This map was published by the Spokane County Department of Building and Planning as a general planning tool. Due to the differing quality of source documents, the Department cannot accept responsibility for errors or omissions, and therefore, there are no warranties which accompany this material.

Map Produced: August 2017
Spokane County GIS