Phillips Creek Trailhead - Culvert for Type NS Stream Crossing

EROSION CONTROL PLAN

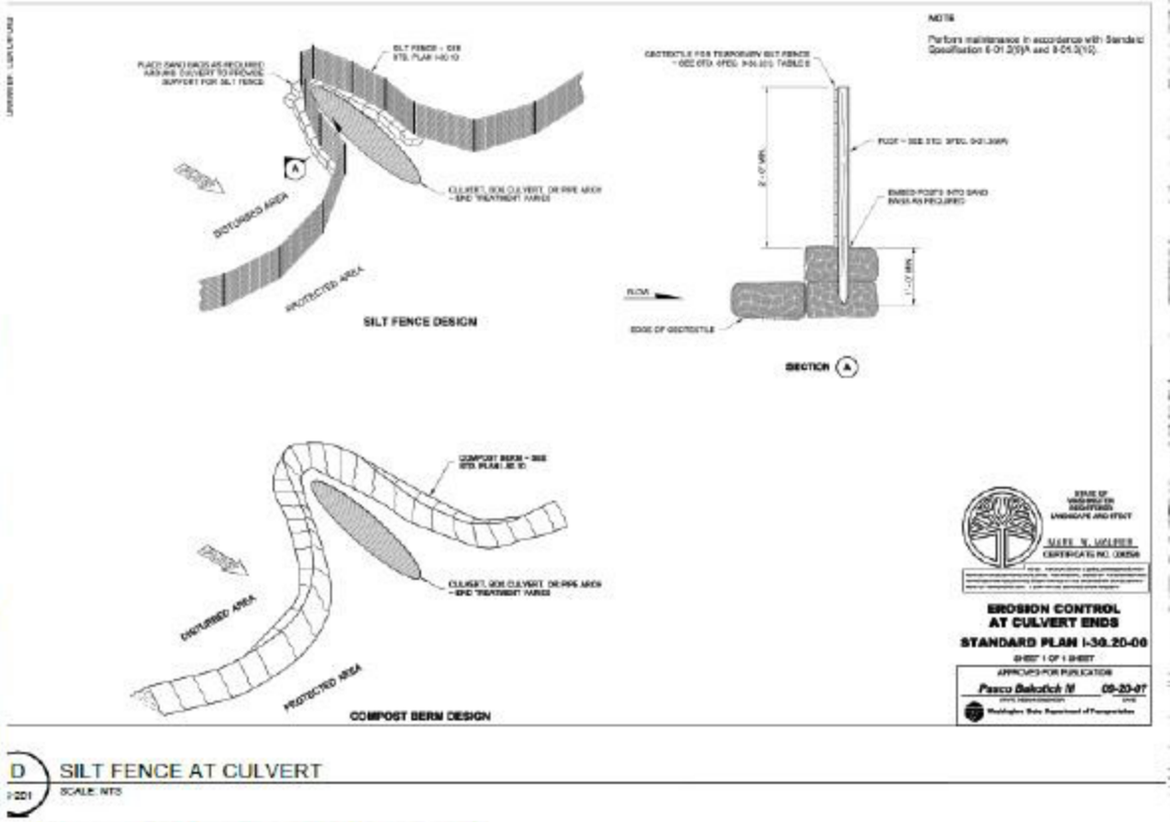

"BIRDS EYE VIEW OF CULVERT SITE

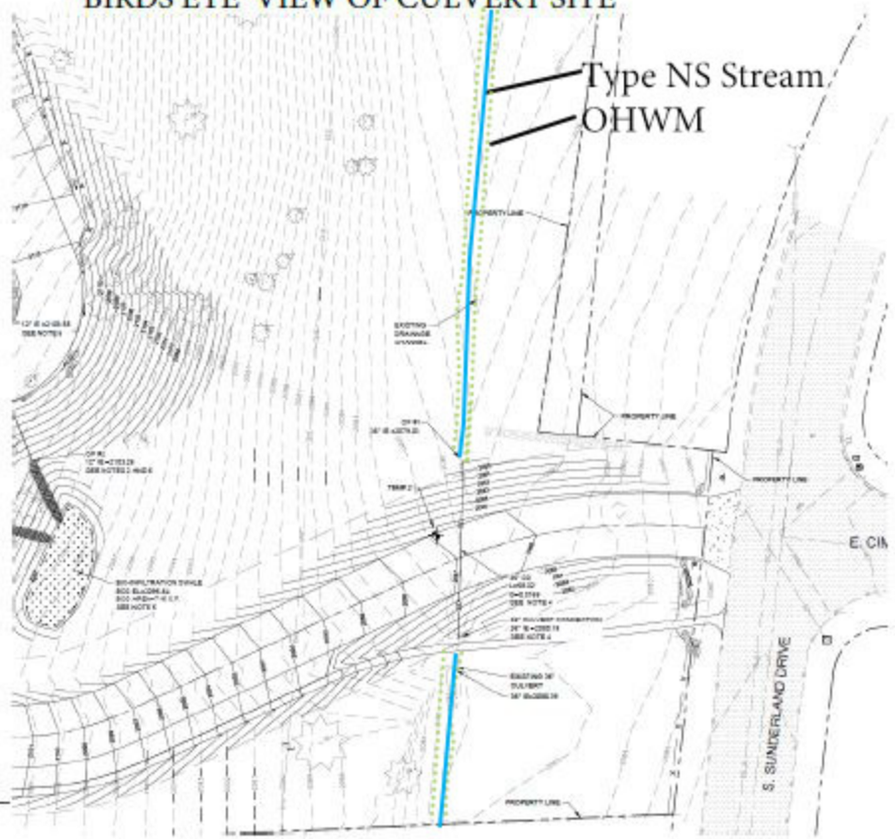

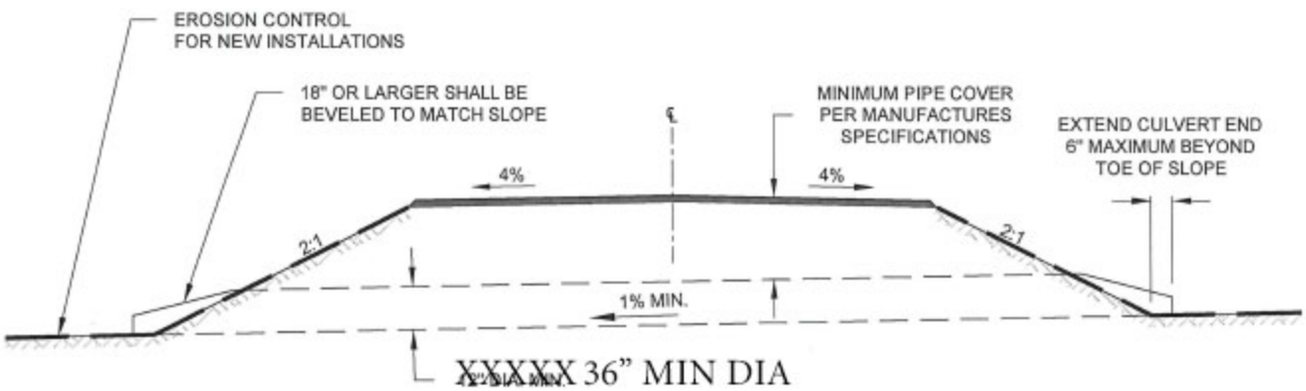

~~GENERAL NOTES~~

GENERAL NOTES

1. 36" ALUMINUM CULVERT PIPE
2. CULVERT LENGTH 58'
3. TYPE NS STREAM
4. INSTALLATION TO OCCUR WHILE STREAM IS DRY.
5. DISTURBED AREAS TO BE RE-SEEDED WITH NATIVE SEED MIX (HYDROSEED + BROADCAST)
6. SITE ADDRESS: 4102 S SUNDERLAND DRIVE, SPOKANE VALLEY, WA 99206

PAUL KNOWLES, PARKS SPECIAL PROJECTS MANAGER

NO. DATE BY CKD. APPR. REVISION SPOKANE COUNTY PARKS, RECREATION & GOLF

SHEETS STD-A08-A.dw Dec 11 2017 8:50am