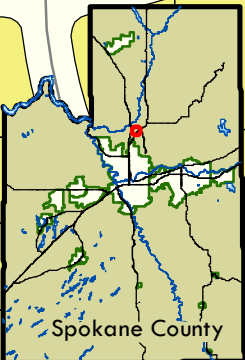


LDR to HRD on approx. 4.12



Proposed Comp Plan Amendment	Residential	NC	Industrial	UR
LDR-P	CC	LI	RAC	
LDR	RC	HI	Resource Lands	
MDR	Mixed Use	Rural	LTA	
HDR	MU	RT	STA	
LDAC		R-5	FZ	
		RCV	MZ	

2022 Comp Plan Amendment Requests
22-CPAIR-01

Zoning Map

0 100 200 300 400

Feet

1 inch = 200 feet
State Plane WA North

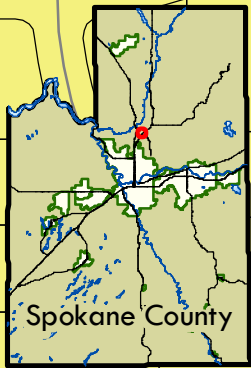
This map was published by the Spokane County Department of Building and Planning as a general planning tool. Due to the differing quality of source documents, the Department cannot accept responsibility for errors or omissions, and therefore, there are no warranties which accompany this material.

Map produced: February 2022
Spokane County GIS



Low Density Residential to High Density Residential on approx. 4.12 acres

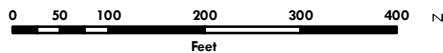
Low Density Residential



Proposed Comp Plan Amendment	UGA	R-5	LDR	Mixed Use
Resource Lands	LTA	RC	MDR	MU
STA	FZ	UR	HDR	CAC
MZ	RT	RAC	Commercial	UAC
Residential	LDAR	LDAC	NC	Industrial
LDR+	RC	CC	LI	HI

2022 Comp Plan Amendment Requests
22-CPAIR-01

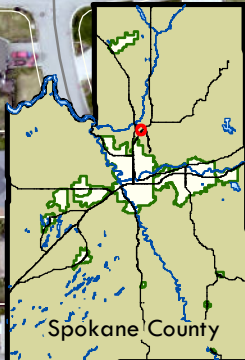
Comprehensive
Plan Map



1 inch = 200 feet
State Plane WA North

This map was published by the Spokane County Department of Building and Planning as a general planning tool. Due to the differing quality of source documents, the Department cannot accept responsibility for errors or omissions, and therefore, there are no warranties which accompany this material.

Map produced: February 2022
Spokane County GIS

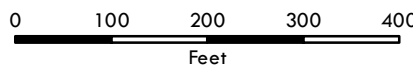


Legend
 Proposed Comp Plan Amendment

**2022 Comp Plan Amendment Requests
 22-CPAIR-01**

Aerial Map

2020 Imagery



1 inch = 200 feet
 State Plane WA North

This map was published by the Spokane County Department of Building and Planning as a general planning tool. Due to the differing quality of source documents, the Department cannot accept responsibility for errors or omissions, and therefore, there are no warranties which accompany this material.

Map produced: February 2022
 Spokane County GIS