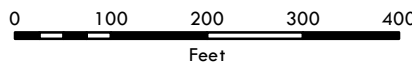


- Proposed Comp Plan Amendment**
- | | | | |
|-------------|-----------|------------|----------------|
| Residential | NC | Industrial | UR |
| LDR-P | CC | LI | RAC |
| LDR | RC | HI | Resource Lands |
| MDR | Mixed Use | Rural | LTA |
| HDR | MU | RT | STA |
| LDAC | | R-5 | FZ |
| | | RCV | MZ |

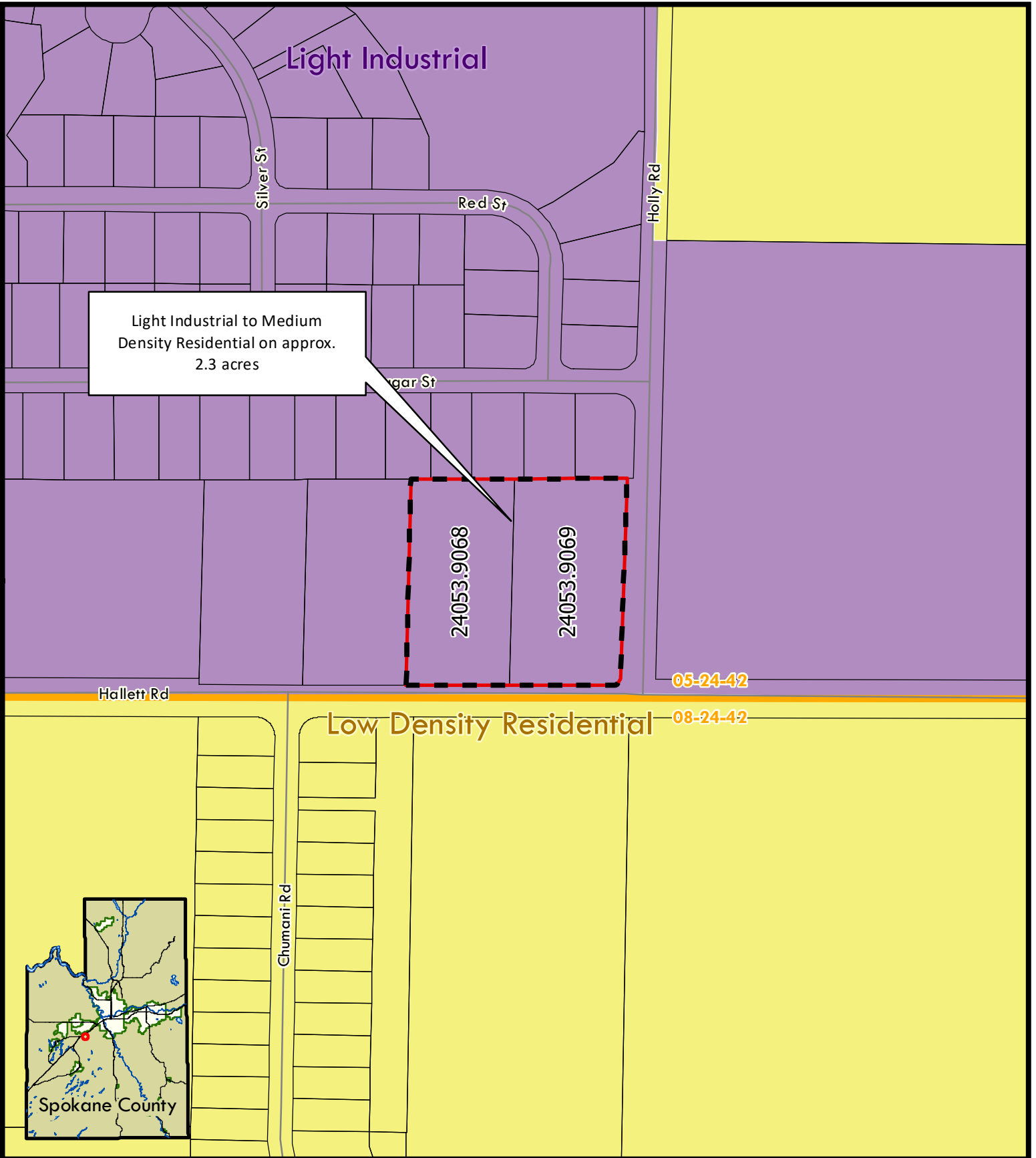
2022 Comp Plan Amendment Requests
22-CPAIR-06
Zoning Map



1 inch = 200 feet
 State Plane WA North

This map was published by the Spokane County Department of Building and Planning as a general planning tool. Due to the differing quality of source documents, the Department cannot accept responsibility for errors or omissions, and therefore, there are no warranties which accompany this material.

Map produced: February 2022
 Spokane County GIS

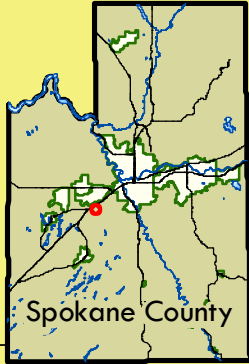


Light Industrial to Medium Density Residential on approx. 2.3 acres

24053.9068
24053.9069

05-24-42

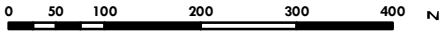
08-24-42



Proposed Comp Plan Amendment	UGA	R-5	LDR	Mixed Use
Resource Lands	LTA	RC	MDR	MU
STA	FZ	UR	HDR	CAC
MZ	RT	RAC	NC	UAC
		LDAR	CC	Industrial
		LDAC	RC	LI
		LDR+	HI	

2022 Comp Plan Amendment Requests
22-CPAIR-06

Comprehensive
Plan Map




1 inch = 200 feet
State Plane WA North

This map was published by the Spokane County Department of Building and Planning as a general planning tool. Due to the differing quality of source documents, the Department cannot accept responsibility for errors or omissions, and therefore, there are no warranties which accompany this material.

Map produced: February 2022
Spokane County GIS



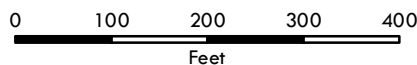
Legend

 Proposed Comp Plan Amendment

**2022 Comp Plan Amendment Requests
22-CPAIR-06**

Aerial Map

2020 Imagery



1 inch = 200 feet
State Plane WA North

This map was published by the Spokane County Department of Building and Planning as a general planning tool. Due to the differing quality of source documents, the Department cannot accept responsibility for errors or omissions, and therefore, there are no warranties which accompany this material.

Map produced: February 2022
Spokane County GIS